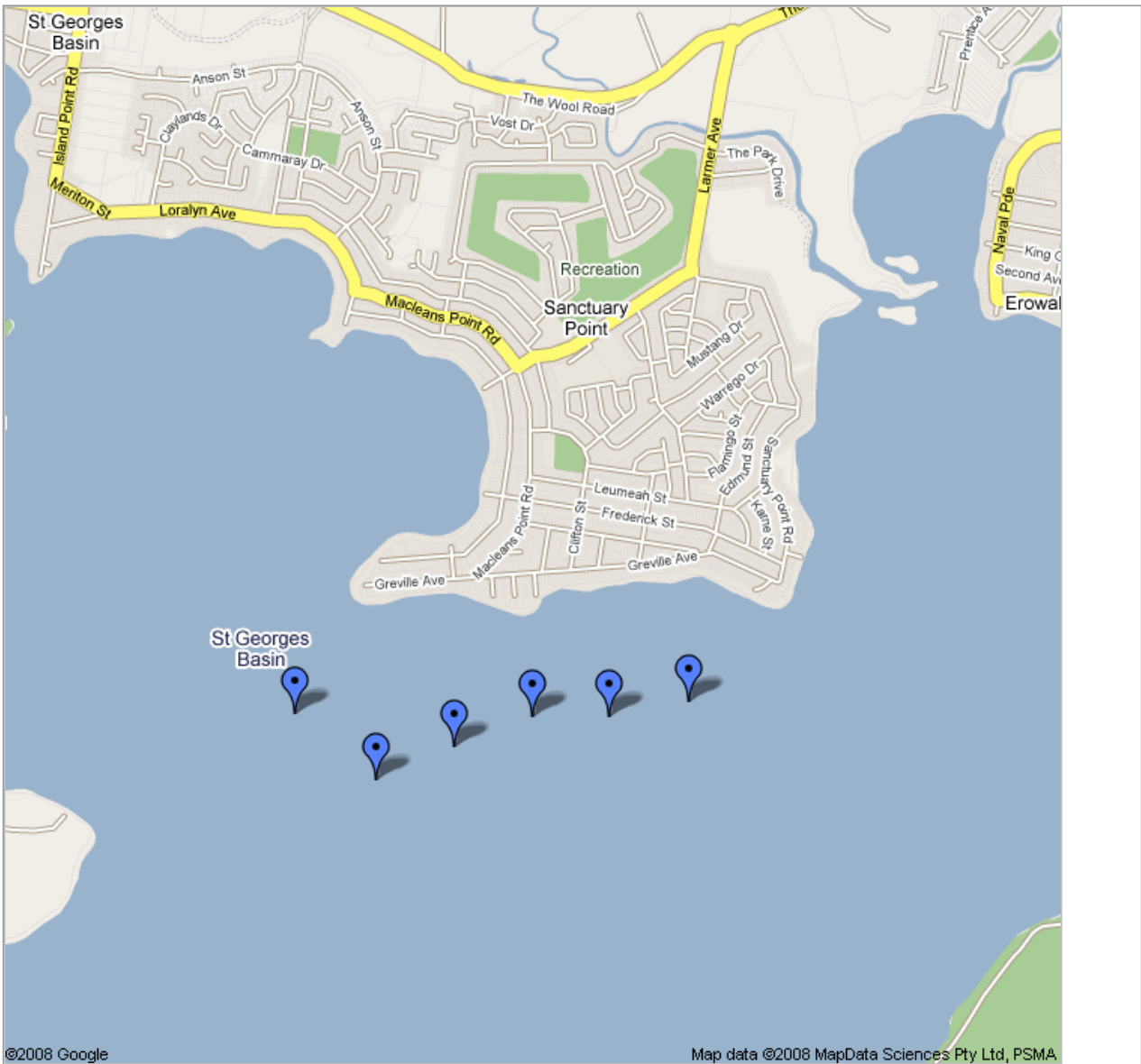










Notes Reef Ball reefs created by NSW Department of Primary Industries.



St Georges Basin Artificial Reefs

783 views - Public
Created on Dec 15 - Updated Dec 22
By [fisheries.FADs](#)
[Rate this map](#) - [Write a comment](#)

-  [SGB AR1](#)
Lat (S) 35.07.303, Long (E) 150.36.622
-  [SGB AR2](#)
Lat (S) 35.07.491, Long (E) 150.36.900
-  [SGB AR3](#)
Lat (S) 35.07.396, Long (E) 150.37.166
-  [SGB AR4](#)
Lat (S) 35.07.314, Long (E) 150.37.436
-  [SGB AR5](#)
Lat (S) 35.07.314, Long (E) 150.37.701
-  [SGB AR6](#)
Lat (S) 35.07.271, Long (E) 150.37.970